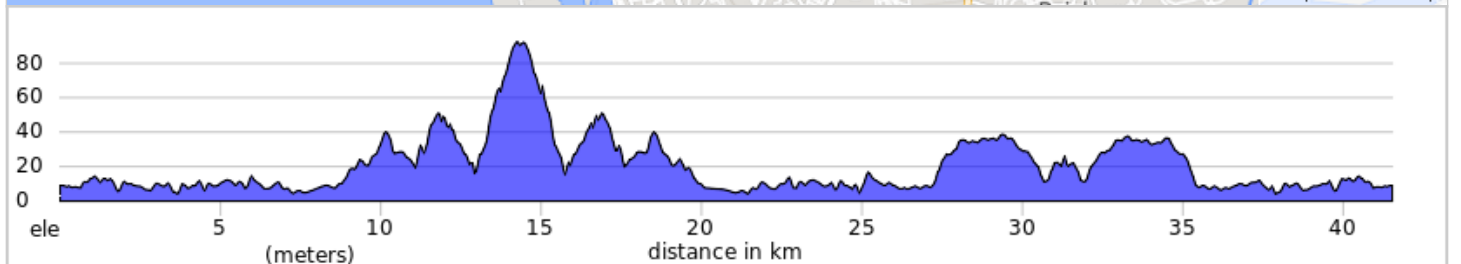
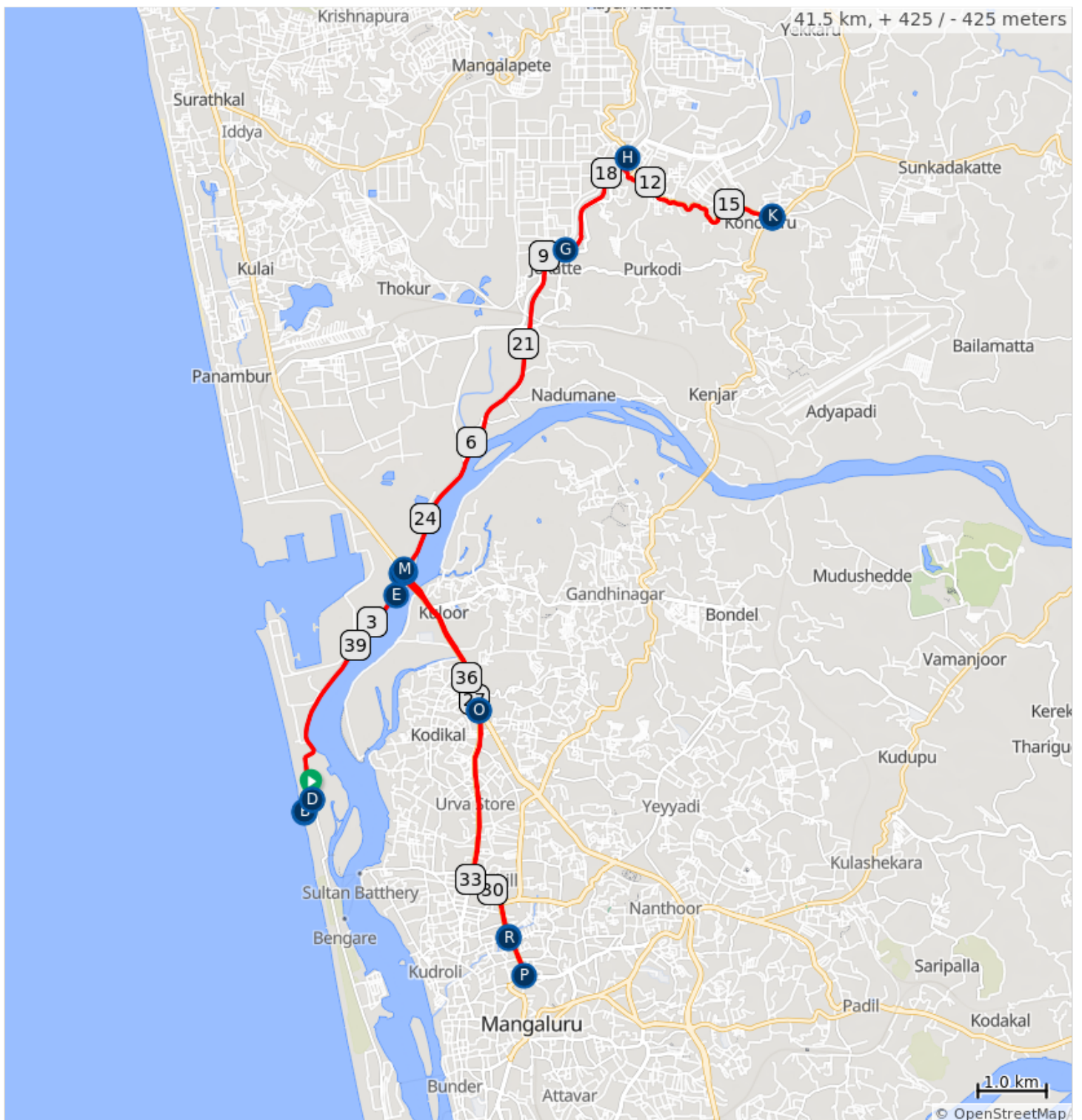


MT_24 Cycling



TBV, Kulur, MSEZ, Bajpe, Kulur, Kottara, Lady Hill, PVS, Kulur & TBV

A.	AYUSH Care Centre	J.	Control Point 2
B.	Aid Station (AS-1)	K.	Aid Station (AS-4)
C.	Mounting Line	L.	NH 66 Junction
D.	Dismount Line	M.	Aid Station (AS-2)
E.	VIP Gallery	N.	Control Point 3
F.	NH 66 Junction	O.	Aid Station (AS-5)
G.	Aid Station (AS-3)	P.	Control Point 4
H.	Control Point 1	Q.	VIP Gallery
I.	KOM Summit	R.	Aid Station (AS-6)



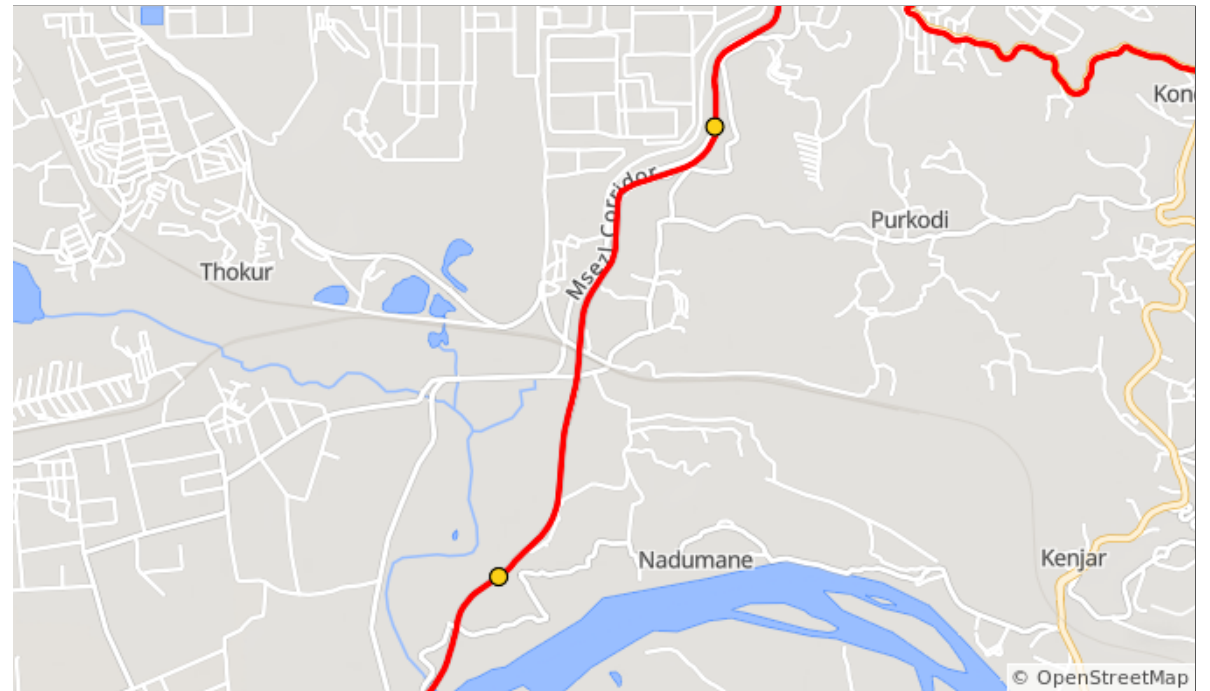
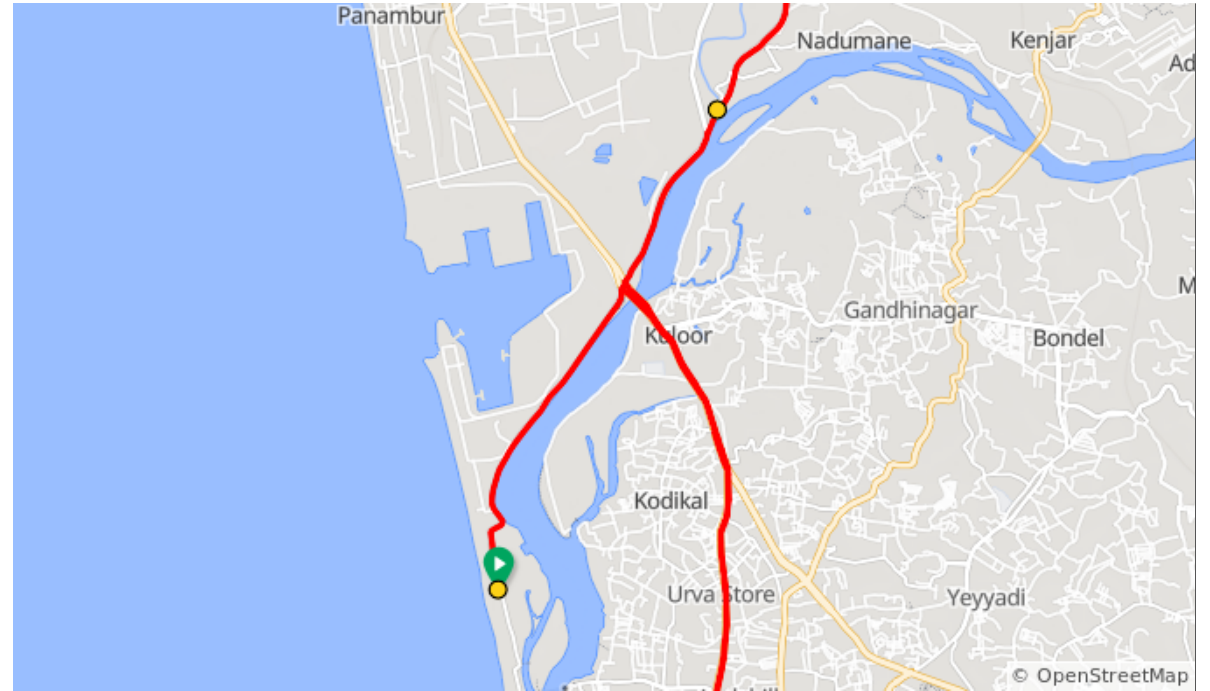
MT_24 Cycling

Dist	Type
0.0	📍
6.0	➡

6.0 kilometers. +36/-31 meters

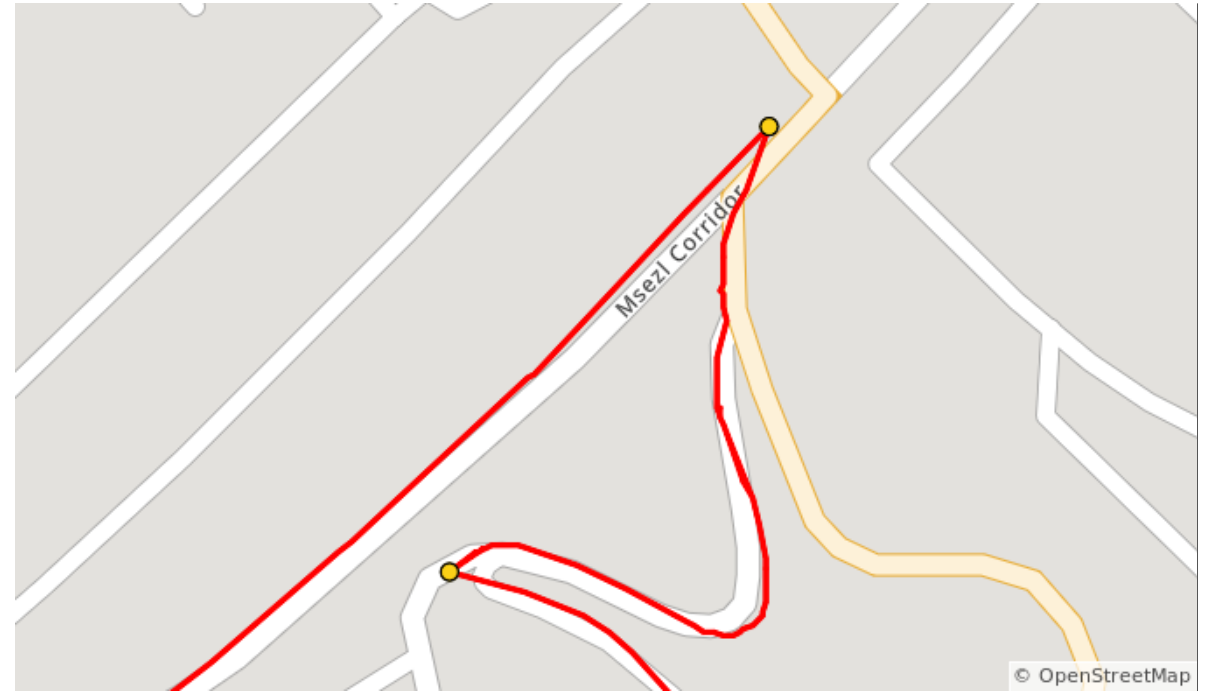
Dist	Type
6.8	➡
9.7	➡

3.7 kilometers. +23/-12 meters



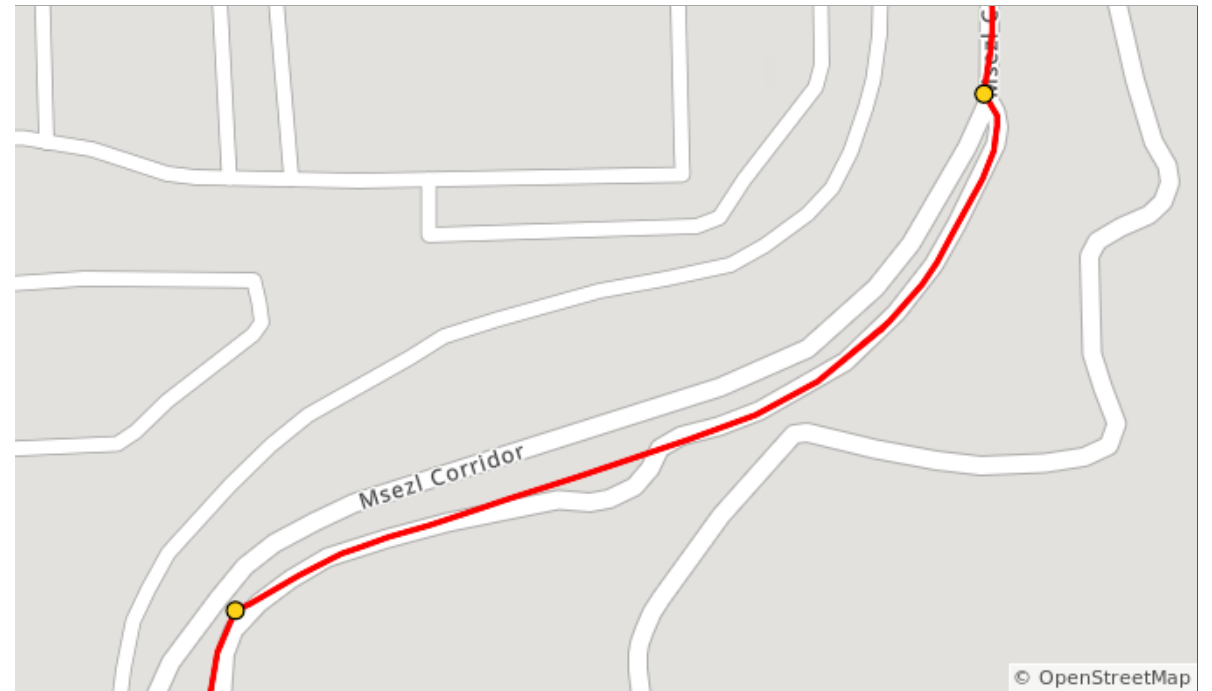
Dist	Type
11.1	→
11.4	←
17.3	→
17.6	←

8.0 kilometers. +159/-159 meters



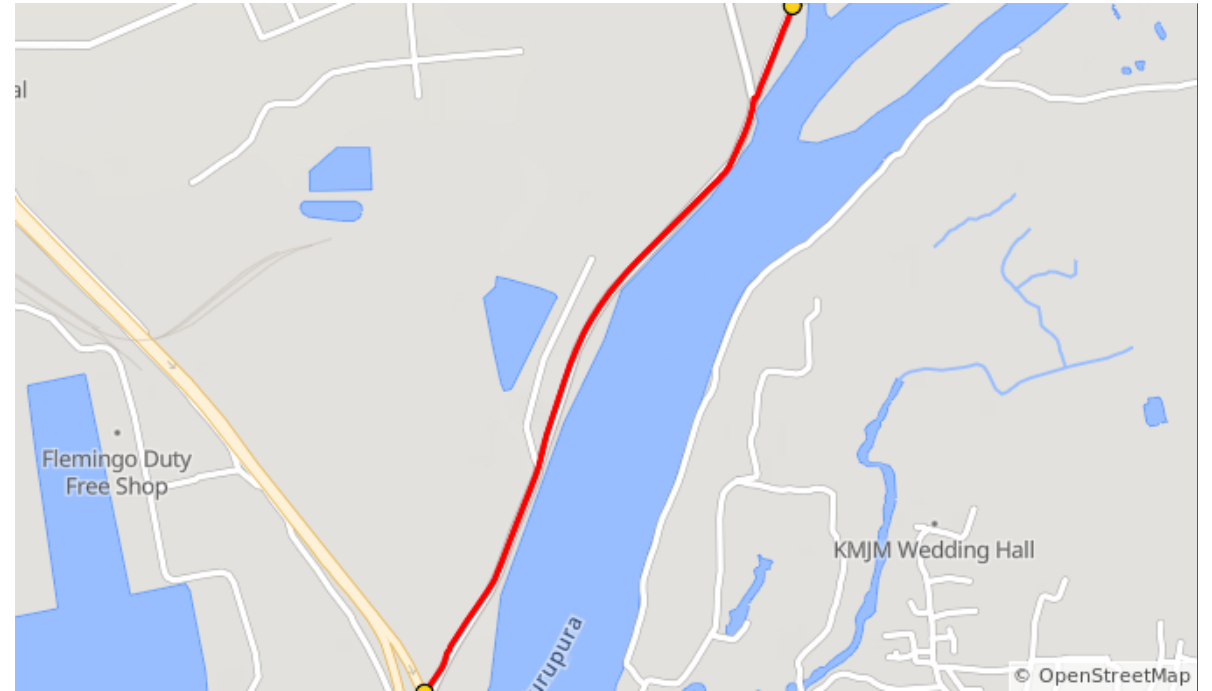
Dist	Type
19.0	←
19.7	←

2.1 kilometers. +3/-6 meters



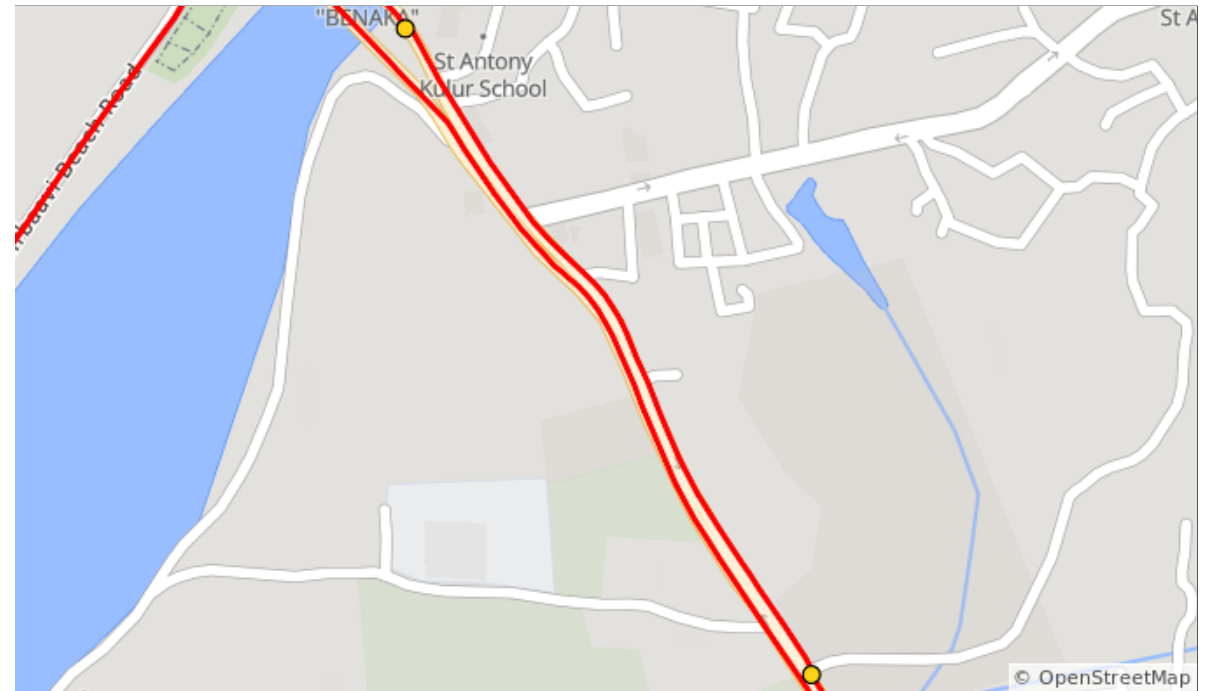
Dist	Type
22.7	←
24.8	←

5.1 kilometers. +11/-15 meters



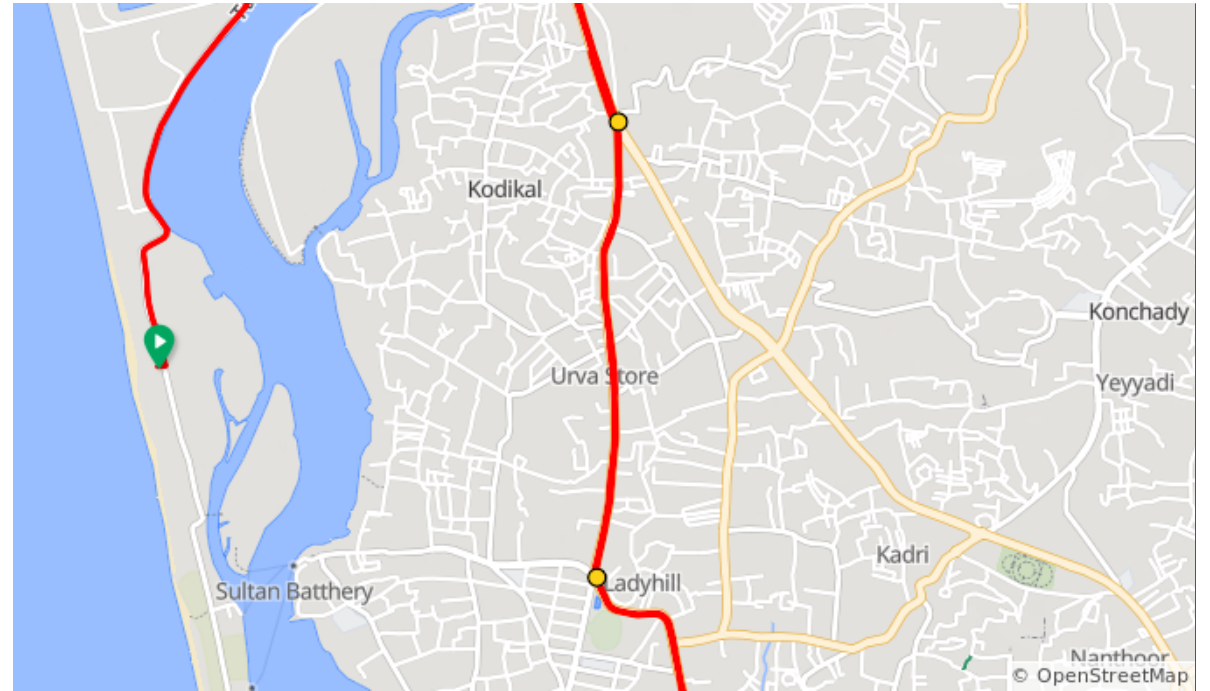
Dist	Type
25.2	←
26.2	↑

1.4 kilometers. +1/-11 meters



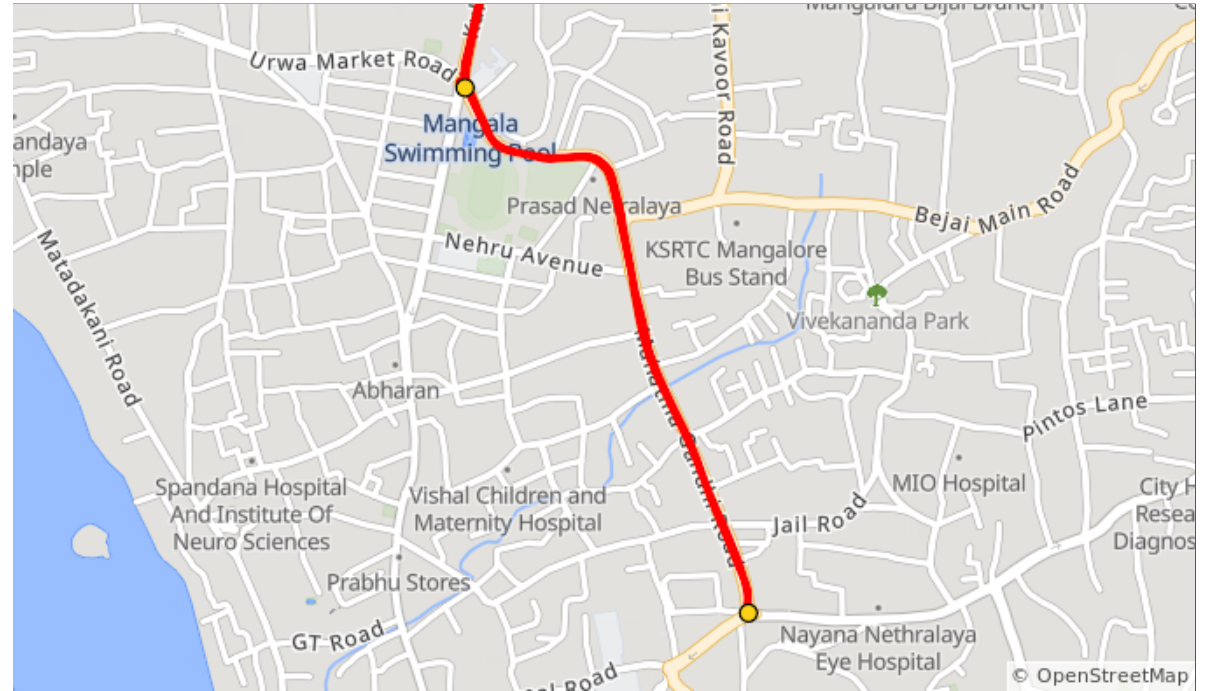
Dist	Type
27.1	→
29.6	↑

3.4 kilometers. +34/-6 meters



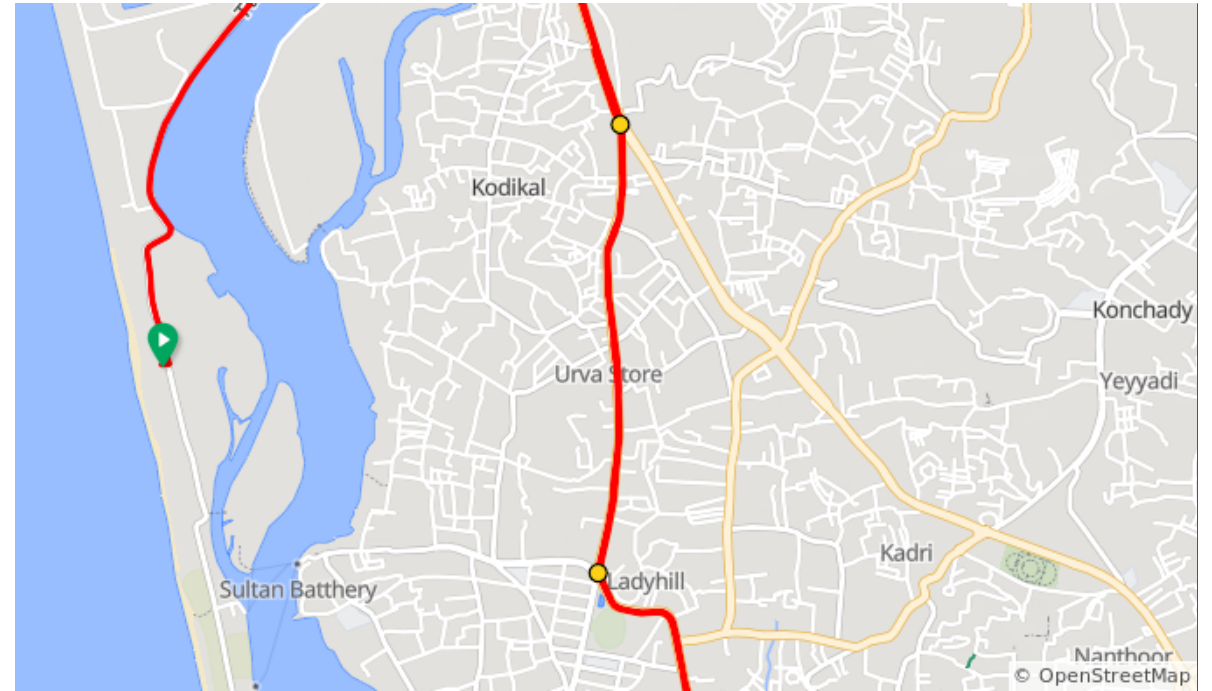
Dist	Type
31.3	↑
33.1	↑

3.5 kilometers. +24/-13 meters



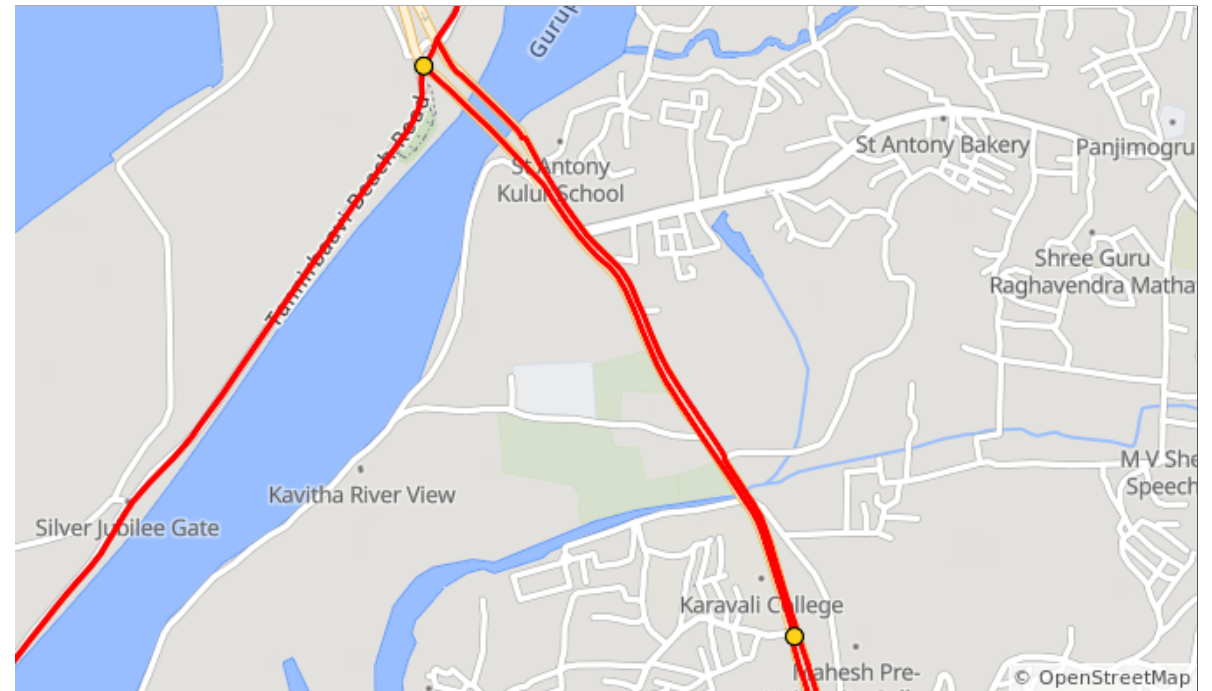
Dist	Type
33.1	↑
35.5	←


2.5 kilometers. +6/-33 meters



Dist	Type
35.9	←
37.8	←

2.3 kilometers. +7/-8 meters



Dist	Type
41.5	

3.7 kilometers. +0/-0 meters

